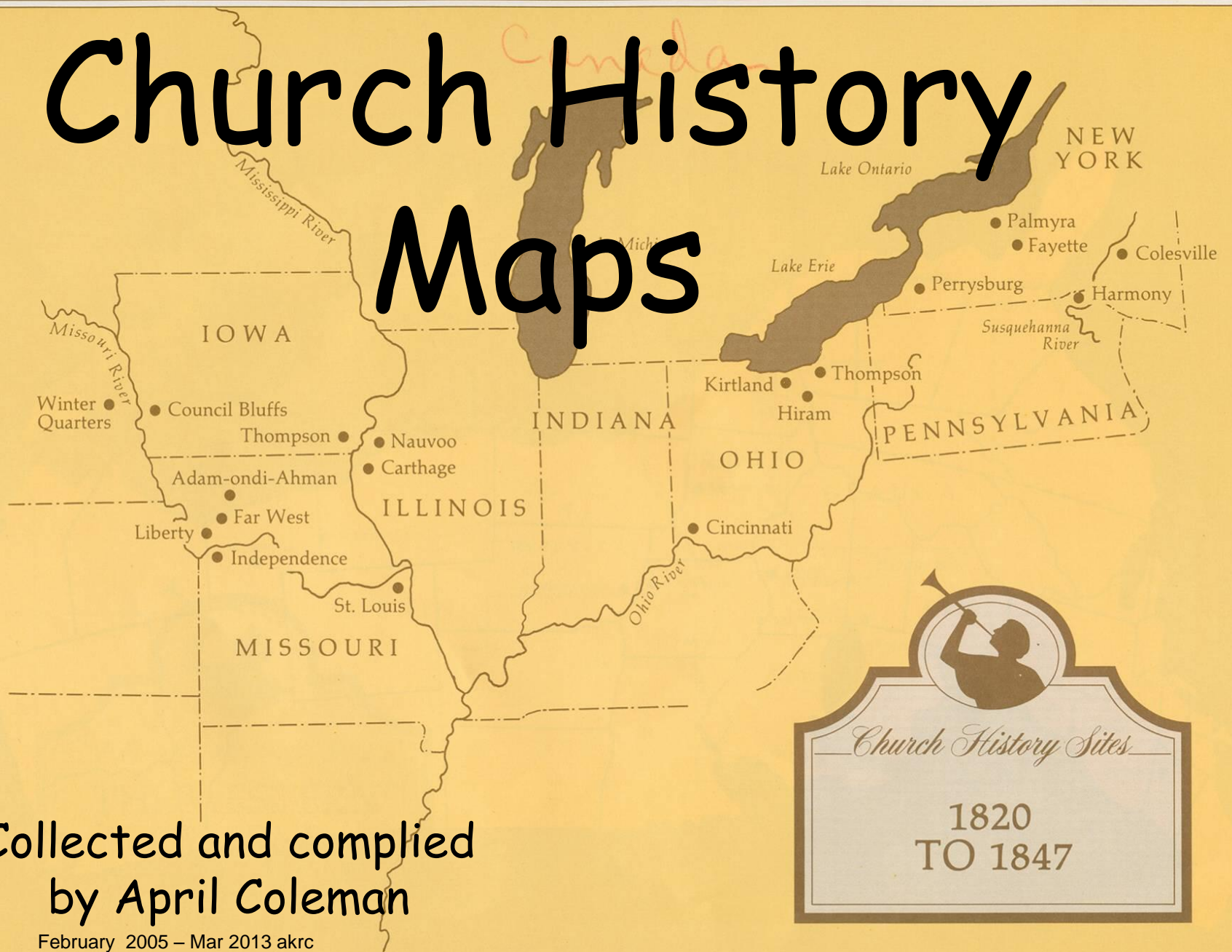



Church History Maps



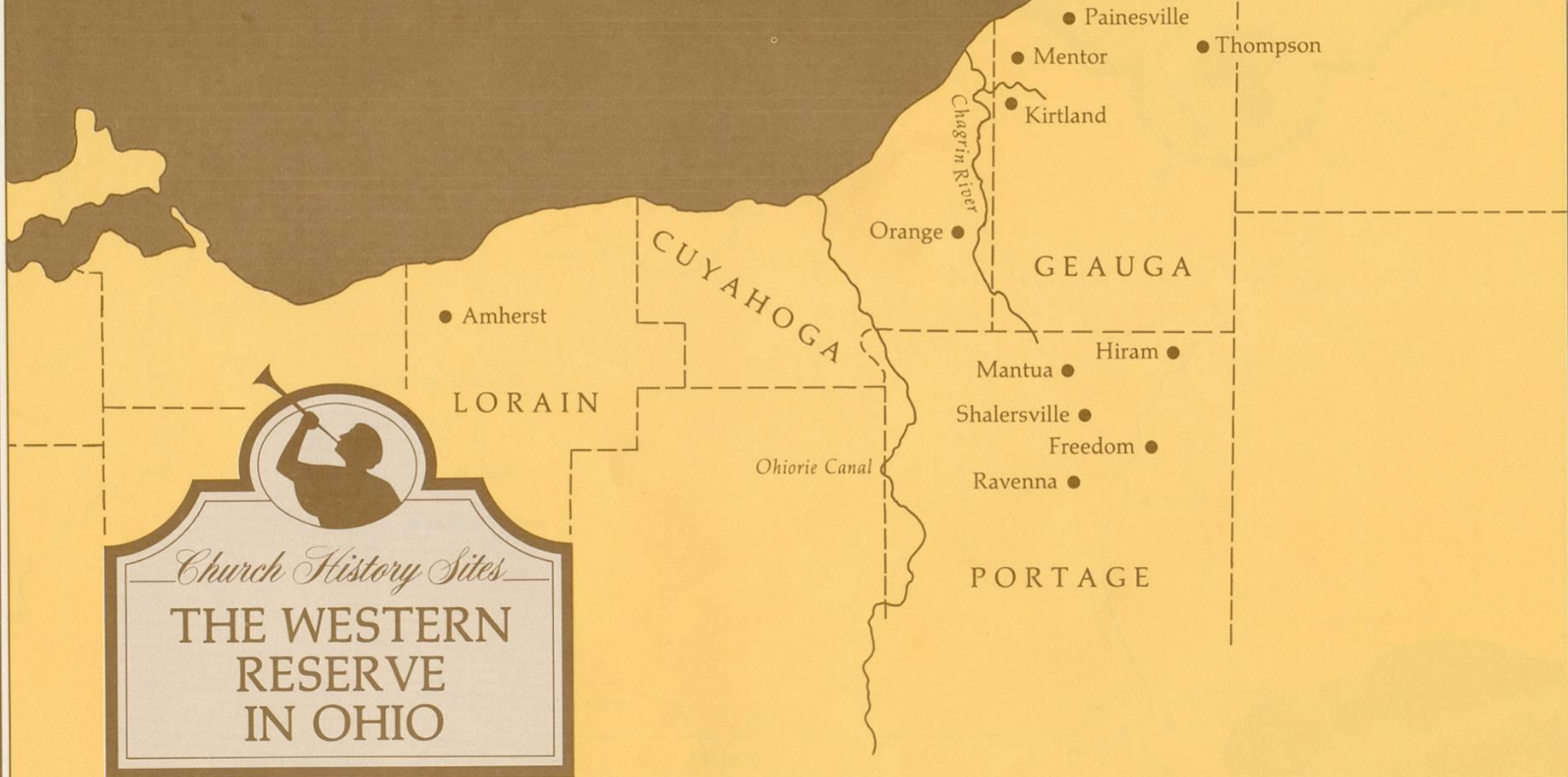
Collected and compiled
by April Coleman

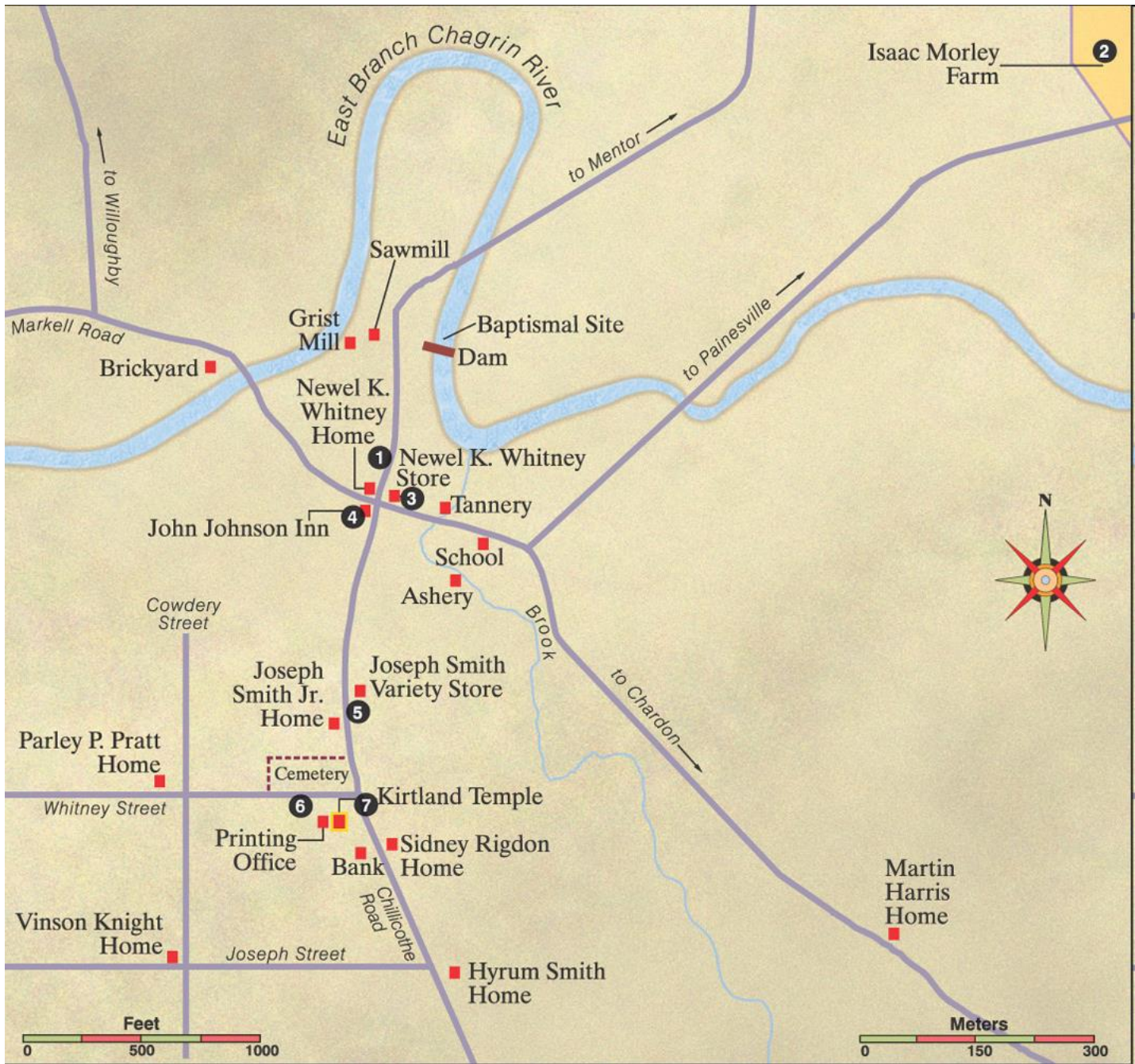
February 2005 – Mar 2013 akrc



Ohio Map

LAKE ERIE

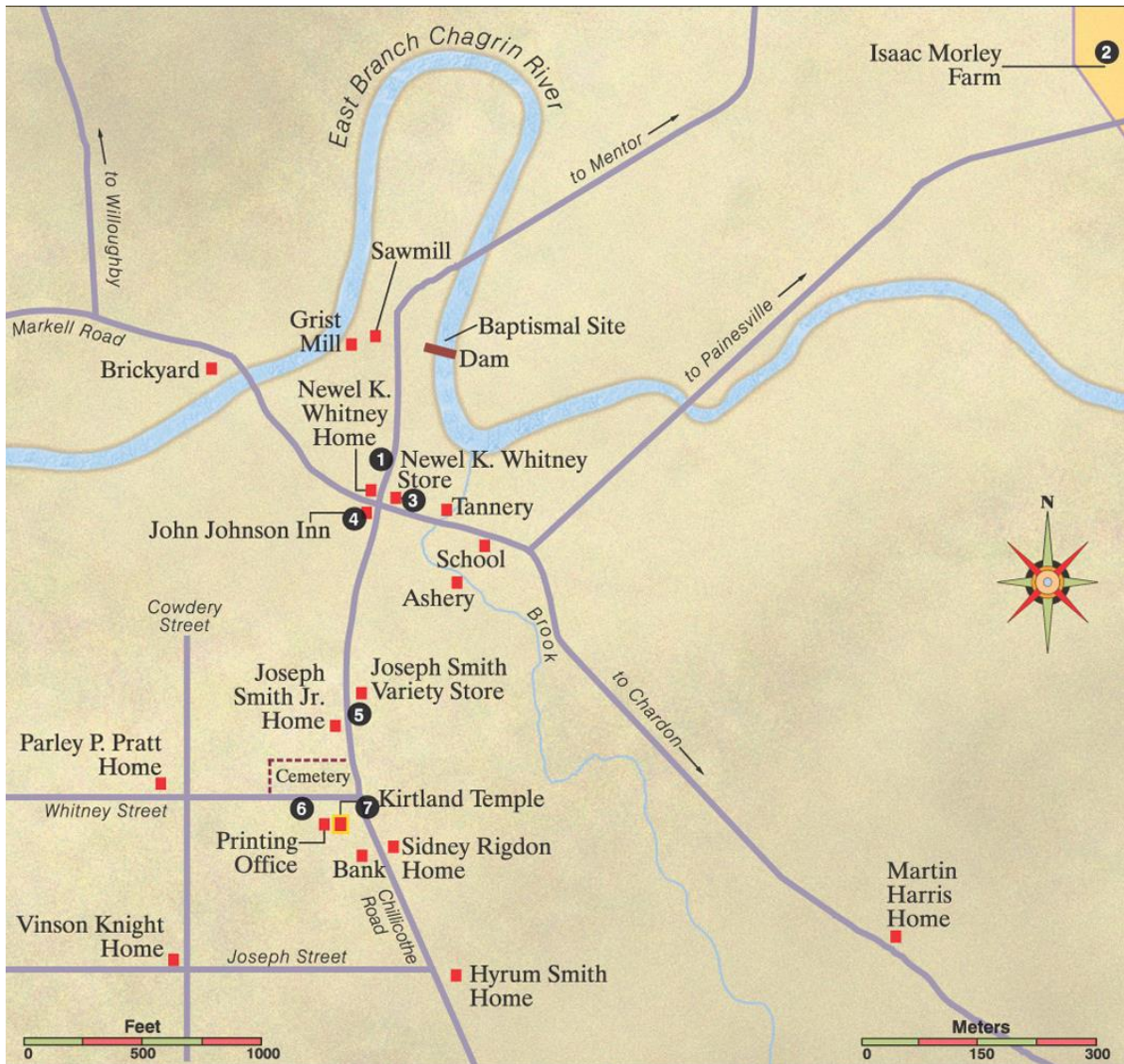




Kirtland

From josephsmith.net

Aug 2009 akrc



- Church History Maps.
- 1. Newel K. Whitney Home: Joseph and Emma lived here for several weeks after they first moved to Kirtland in 1831.
- ?
- 2. Isaac Morley Farm: Joseph and Emma Smith lived here from March until September 1831. The first high priests were ordained here. Joseph worked on the Joseph Smith Translation (JST).
- ?
- 3. Newel K. Whitney Store: The First Presidency of the Church was given the keys of the kingdom here. The School of the Prophets first met here. The JST was in the process of completion here in 1833. Joseph and Emma lived here from 1832 to 1833. Joseph received many revelations here.
- ?
- 4. John Johnson Inn: Joseph Smith Sr. was called as the first Patriarch to the Church here in 1833. The inn contained the first printing office in Kirtland. The Evening and the Morning Star was printed here following the destruction of the printing press in Jackson County, Missouri. The Twelve Apostles left from here on 4 May 1835 for their first missions.
- ?
- 5. Joseph Smith Jr. Home: Joseph and Emma lived here from 1834 to 1837. Translation of the book of Abraham was started.
- ?
- 6. Printing Office: The Lectures on Faith were delivered in this building. The Twelve Apostles and the First Quorum of the Seventy were called and ordained here. The Doctrine and Covenants (1st edition), the Book of Mormon (2nd edition), The Evening and the Morning Star, Latter Day Saints' Messenger and Advocate, and the first issues of Elders' Journal were printed here.
- ?
- 7. Kirtland Temple: This temple was the first in this dispensation. Jesus Christ appeared and accepted the temple. Moses, Elias, and Elijah appeared and restored certain priesthood keys (see D&C 110). The School of the Prophets also met here. Revelations received here: D&C 109, 110, 137.
- ?
- Kirtland (unspecified locations)
- On 17 August 1835 the Doctrine and Covenants was adopted as scripture (see History of the Church, 2:243–51). Revelations received in Kirtland include D&C 41–50, 52–56, 63–64, 102–4, 106–10, 134, and 137. Section 104 designates certain properties to be given as stewardships to Church members participating in the united order.

Kirtland

From josephsmith.net



Saints in Missouri & Illinois Map

Missouri & Illinois Map

DAVIESS
● Adam-ondi-Ahman
Gallatin ● Millport
CALDWELL
Far West ● Haun's Mill
RAY
CLAY
Liberty
Richmond
Independence
JACKSON
VAN BUREN

CARROLL

Dewitt ●

Montrose ●
Nauvoo ●
Carthage ●

incy ●

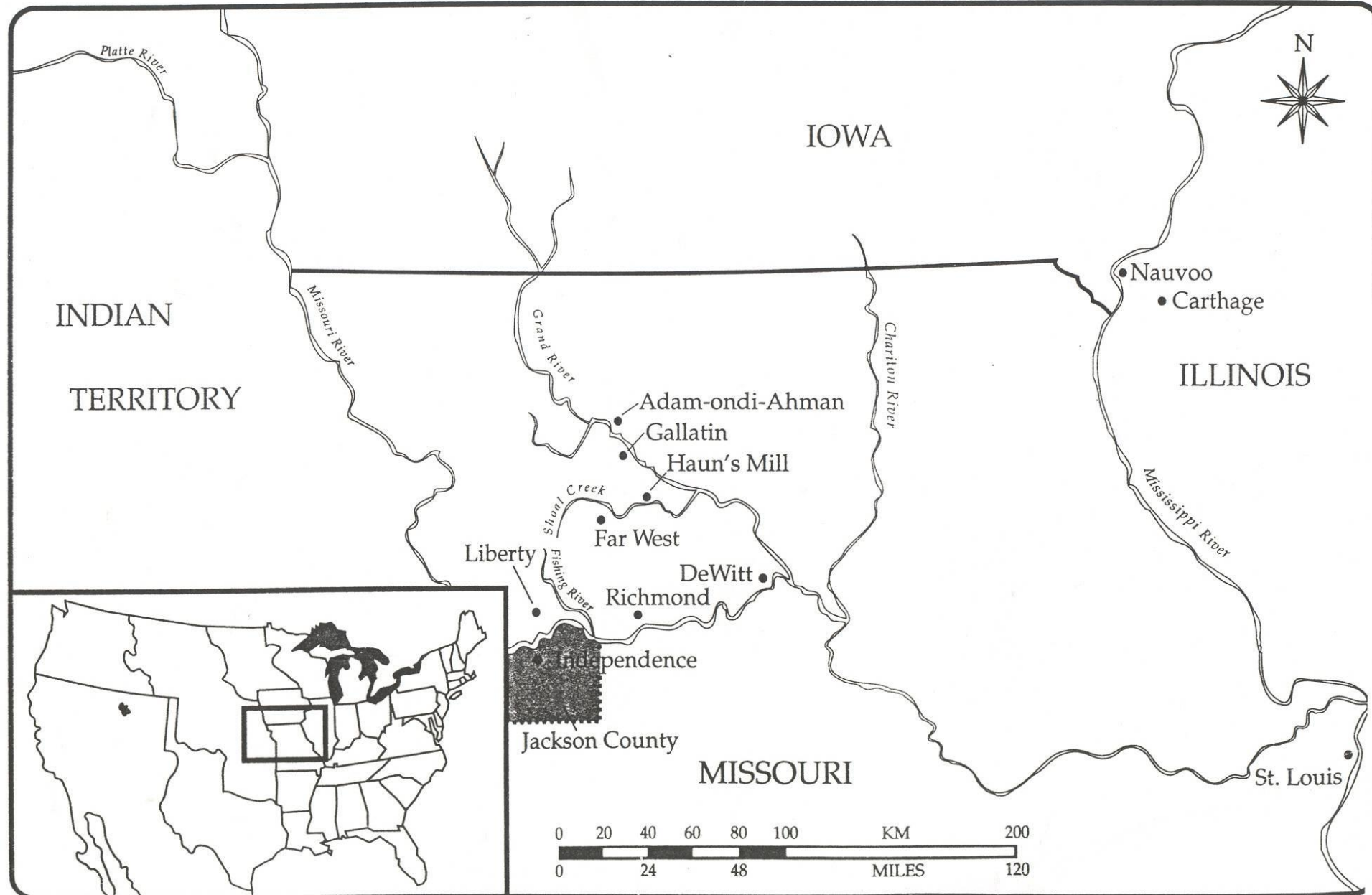
ILLINOIS

Jefferson City ●

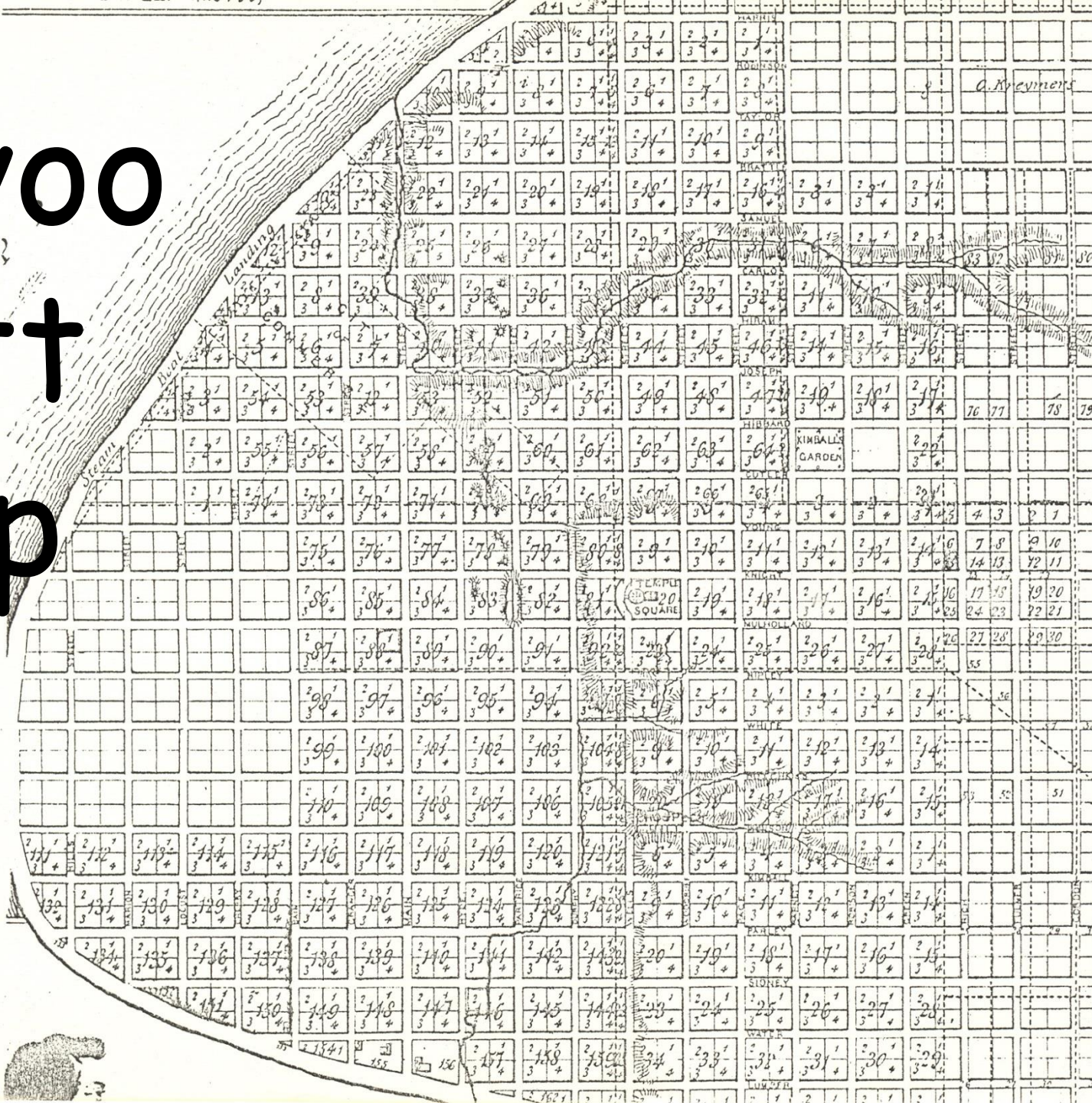
St. Louis ●

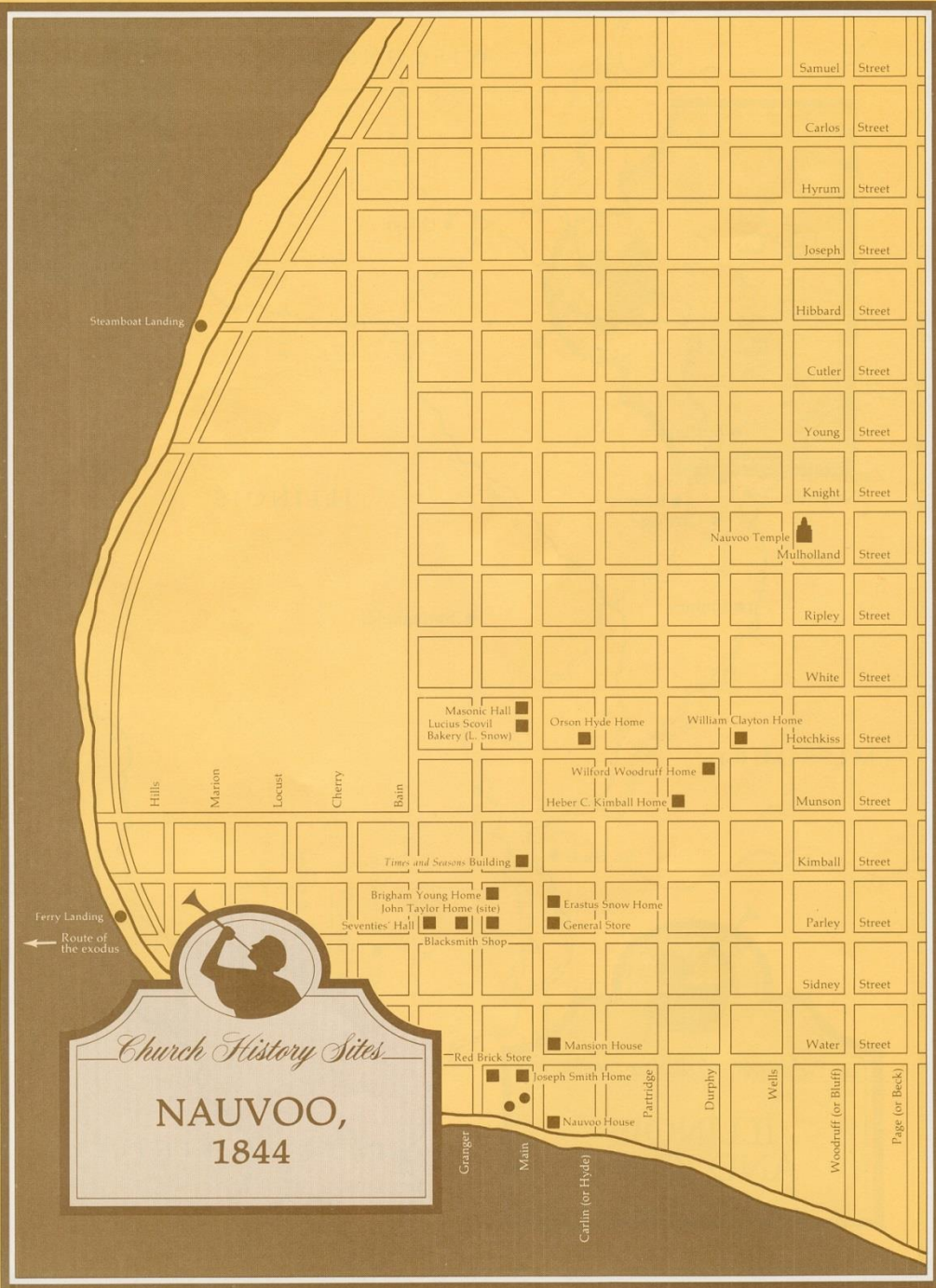


Missouri and Surrounding Area



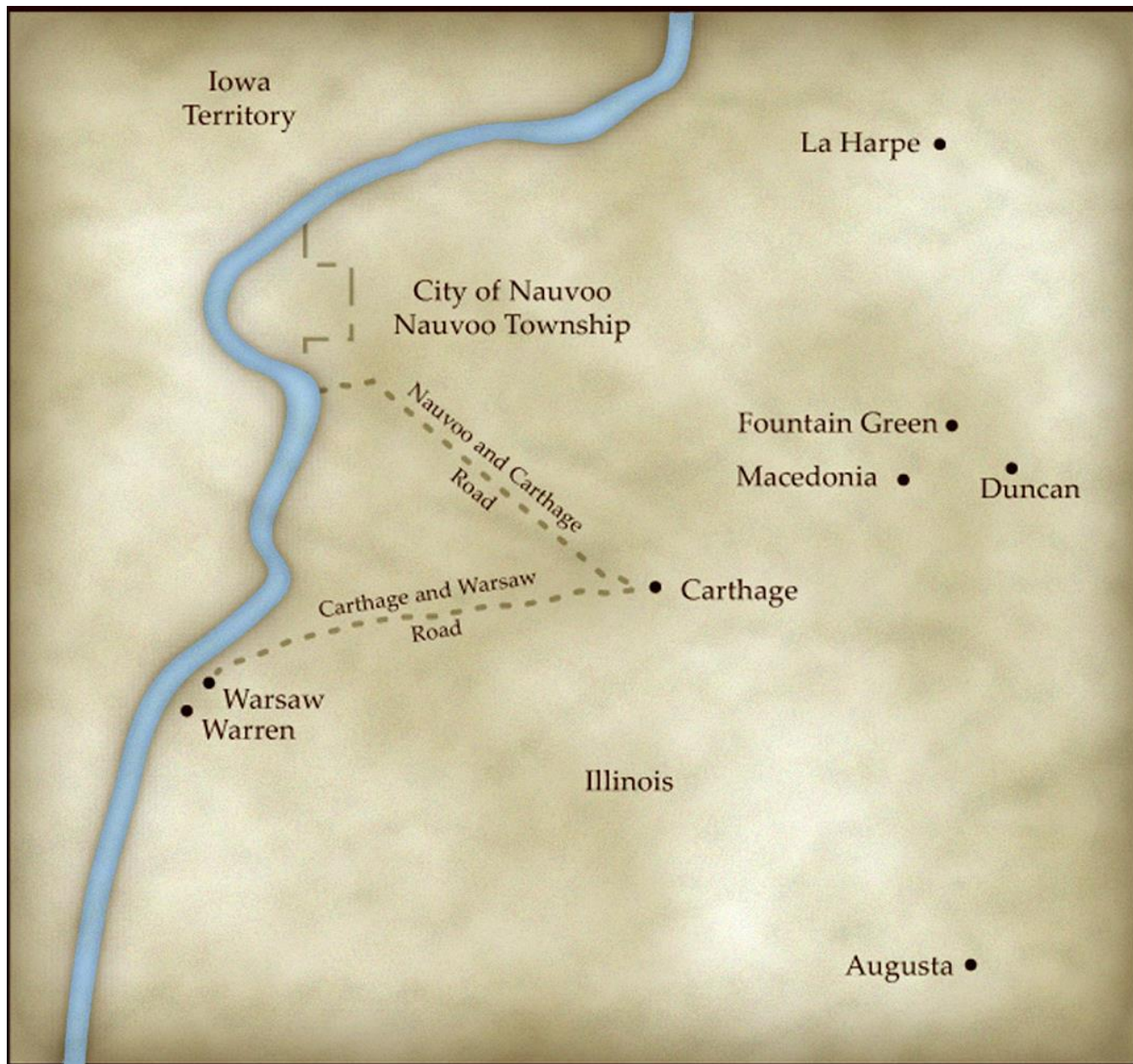
Nauvoo Platt Map





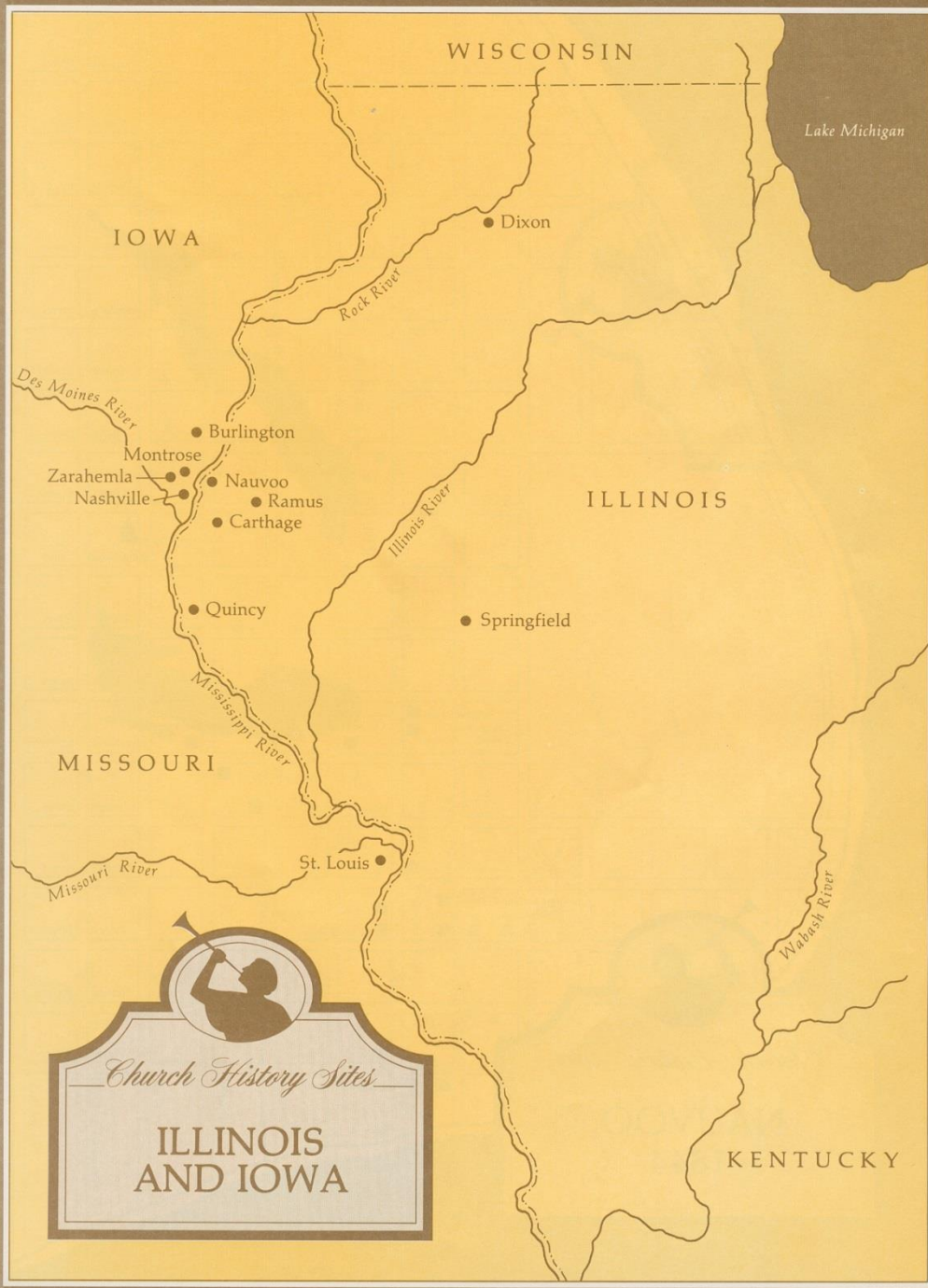
Nauvoo Platt 1844

Nauvoo Area



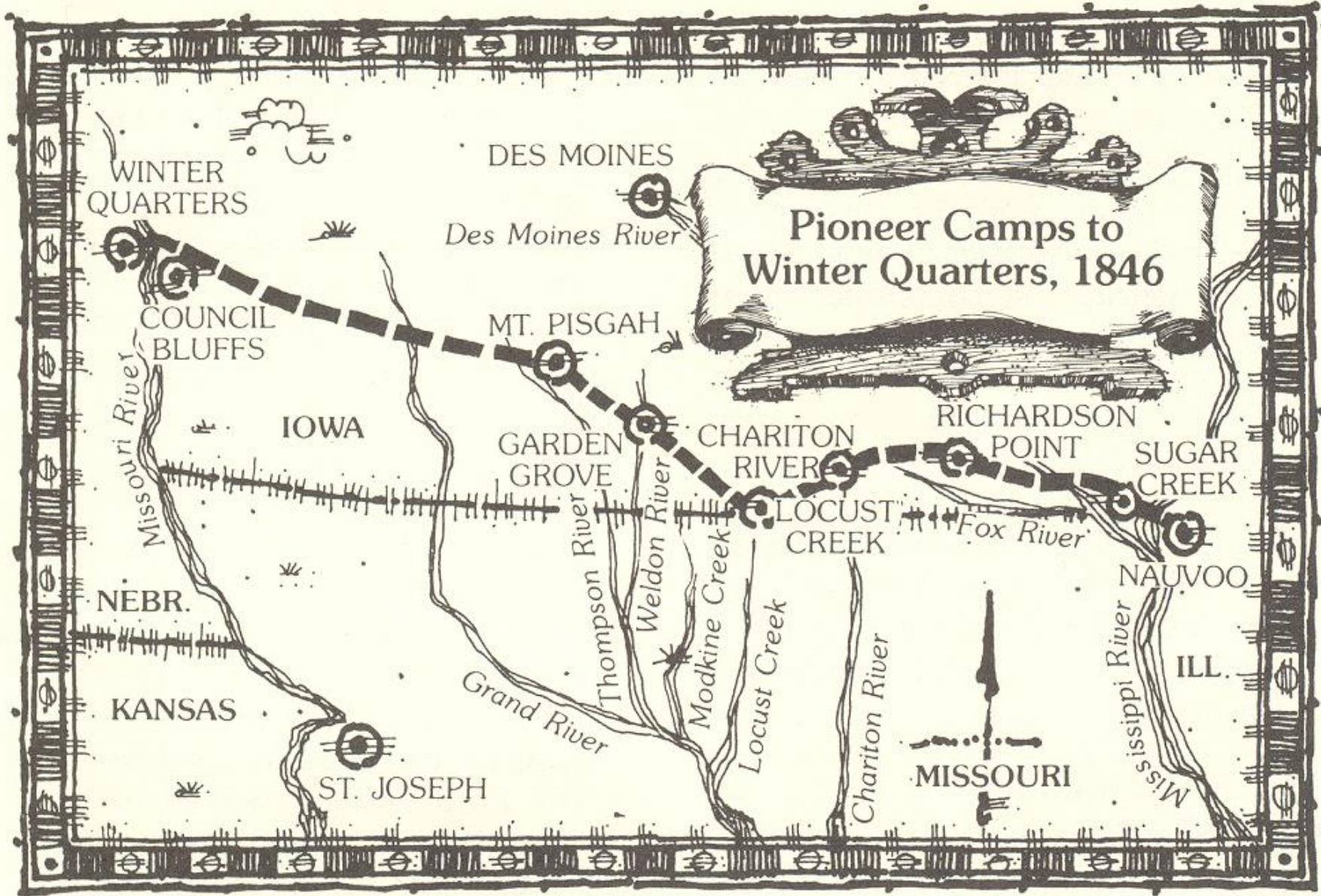
From
josephsmith.net

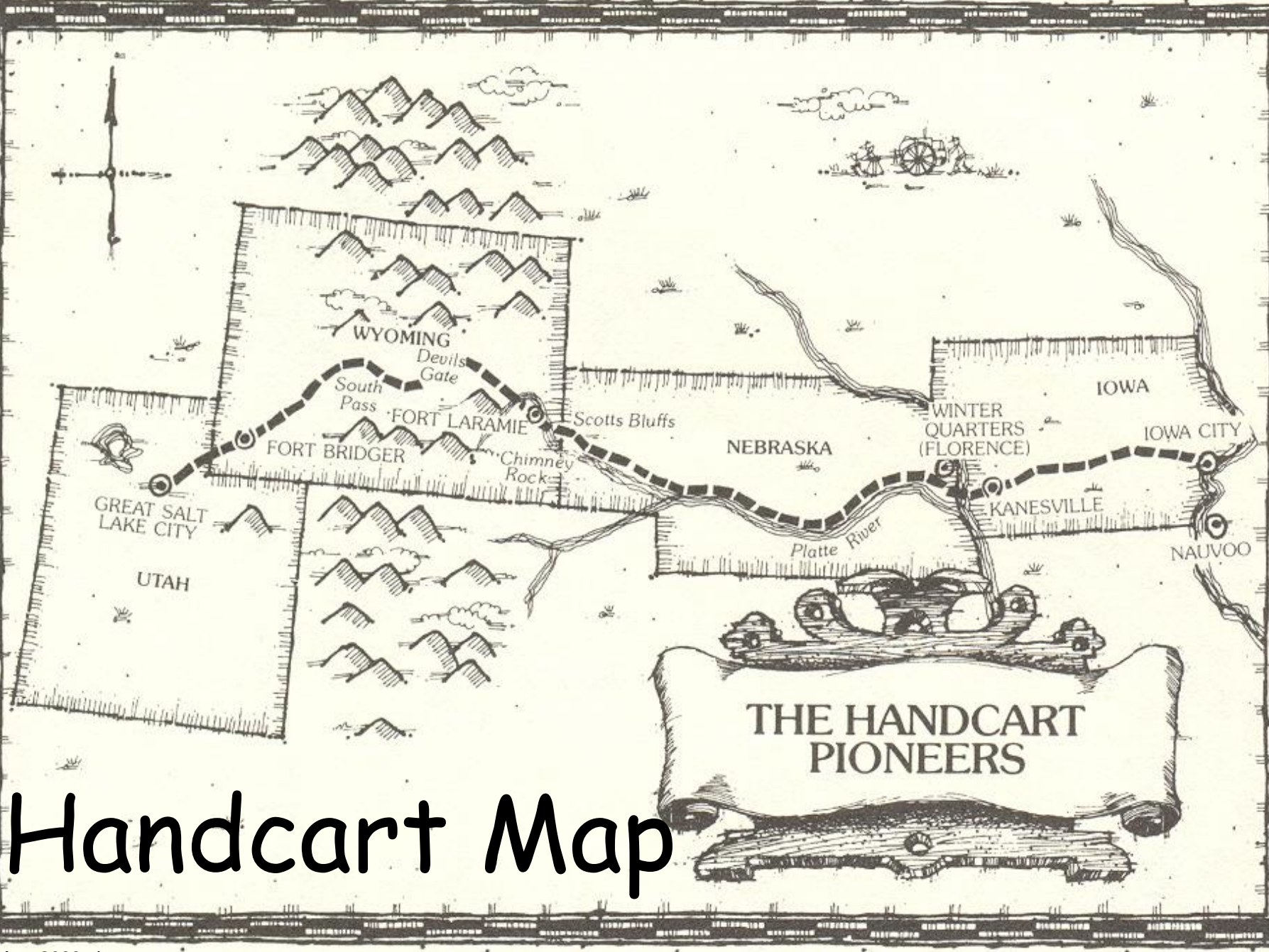
Aug 2009 akrc



Illinois & Iowa Map

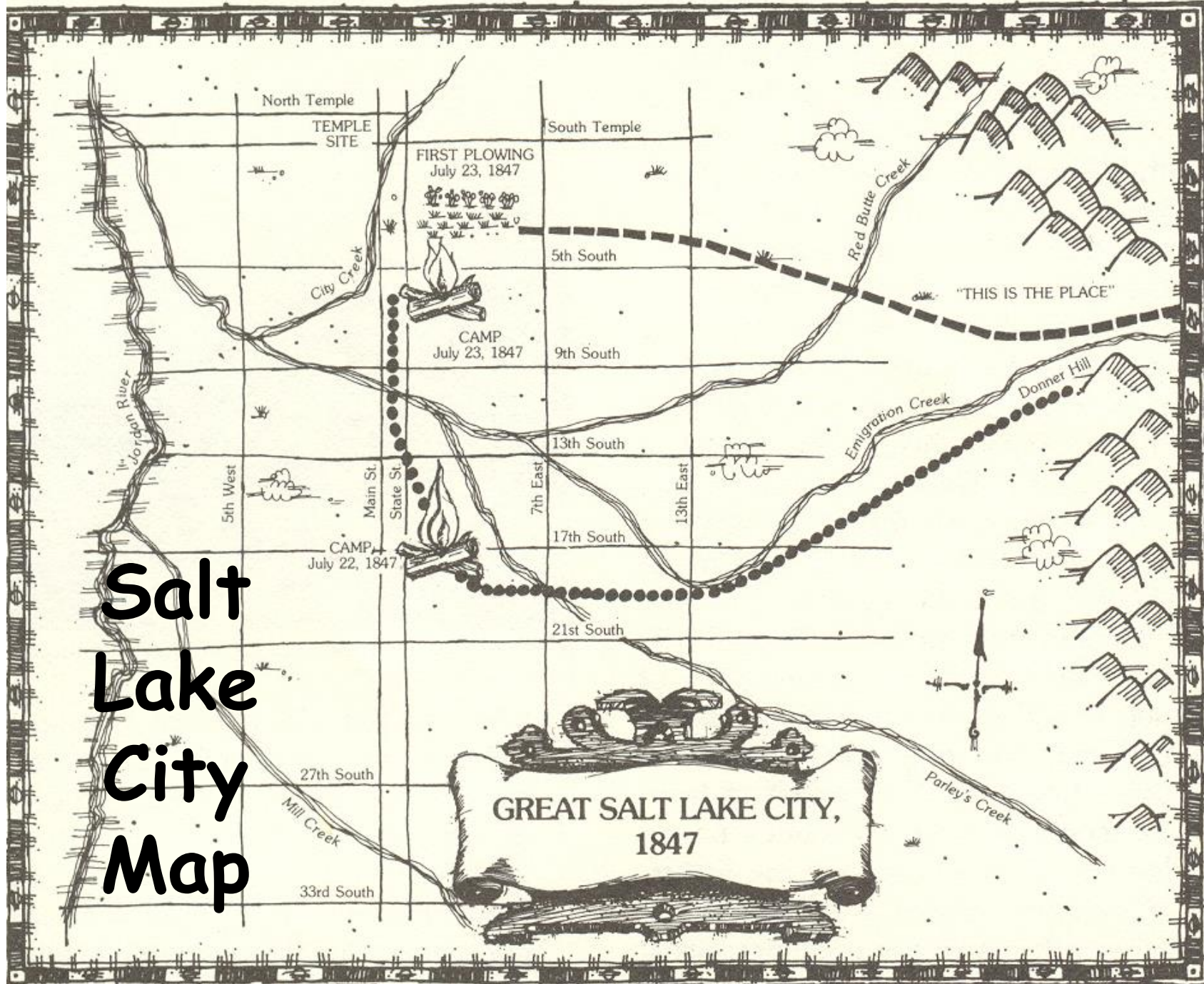
Winter Quarters

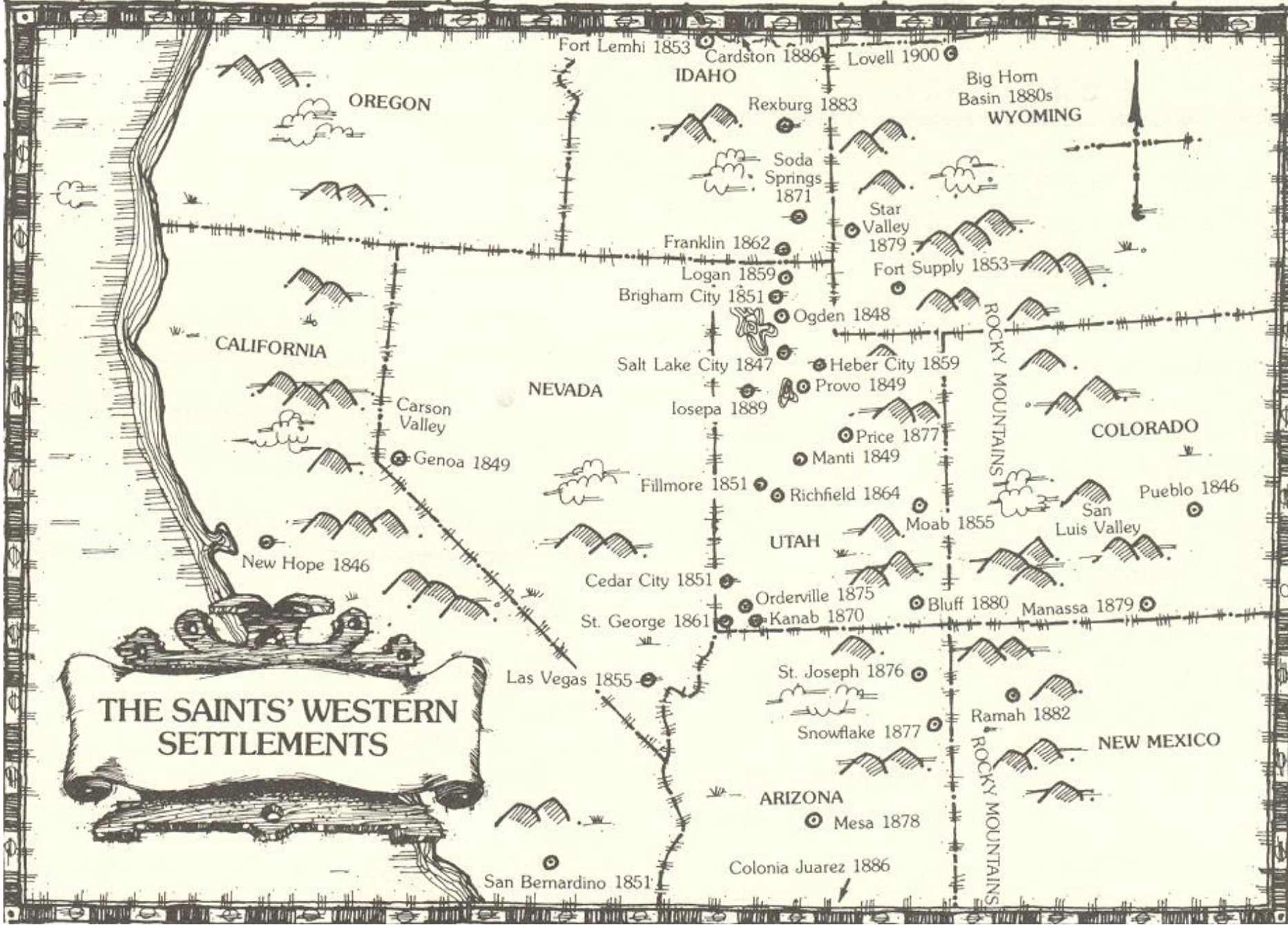


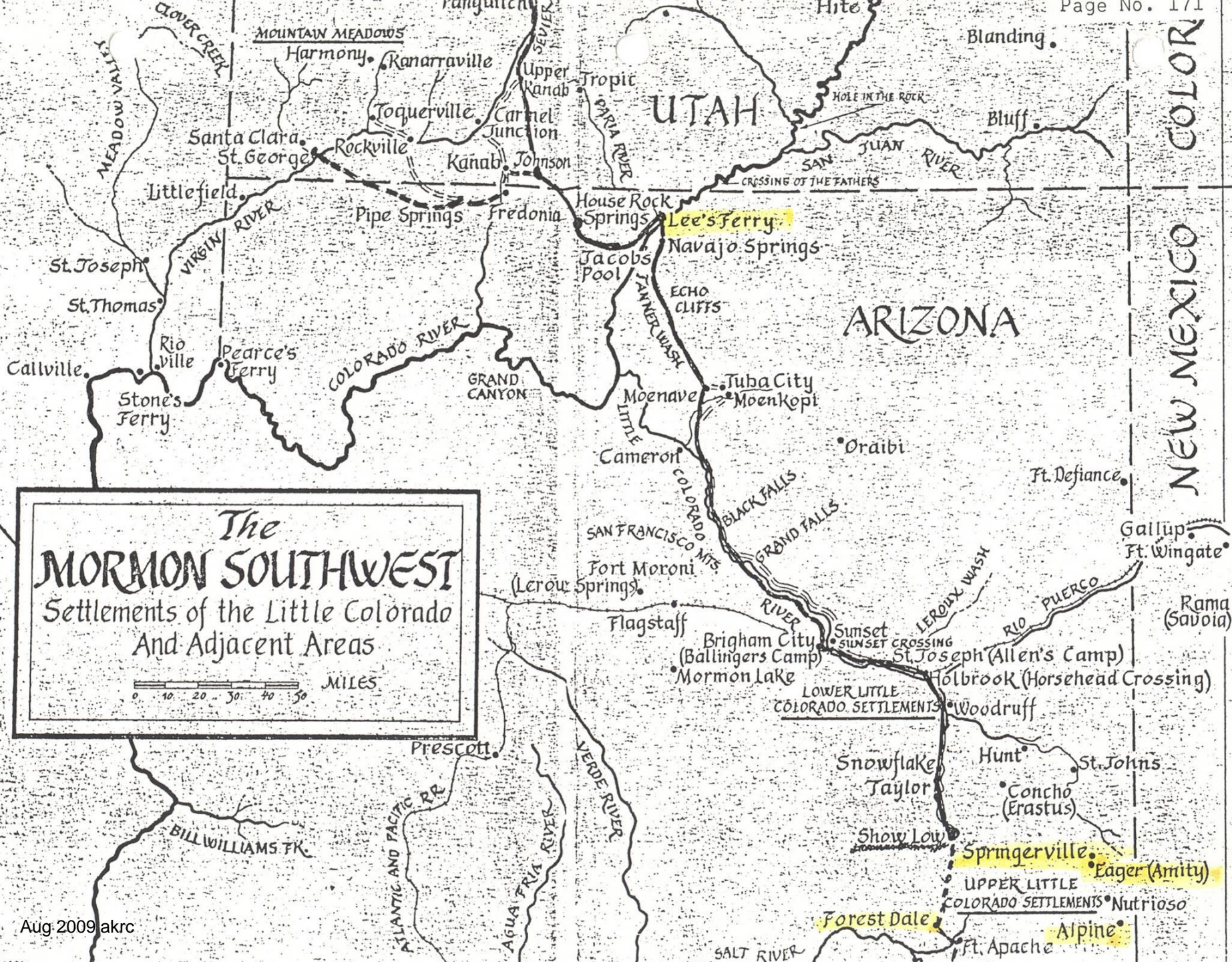


Handcart Map

Salt Lake City Map







The
MORMON SOUTHWEST
 Settlements of the Little Colorado
 And Adjacent Areas

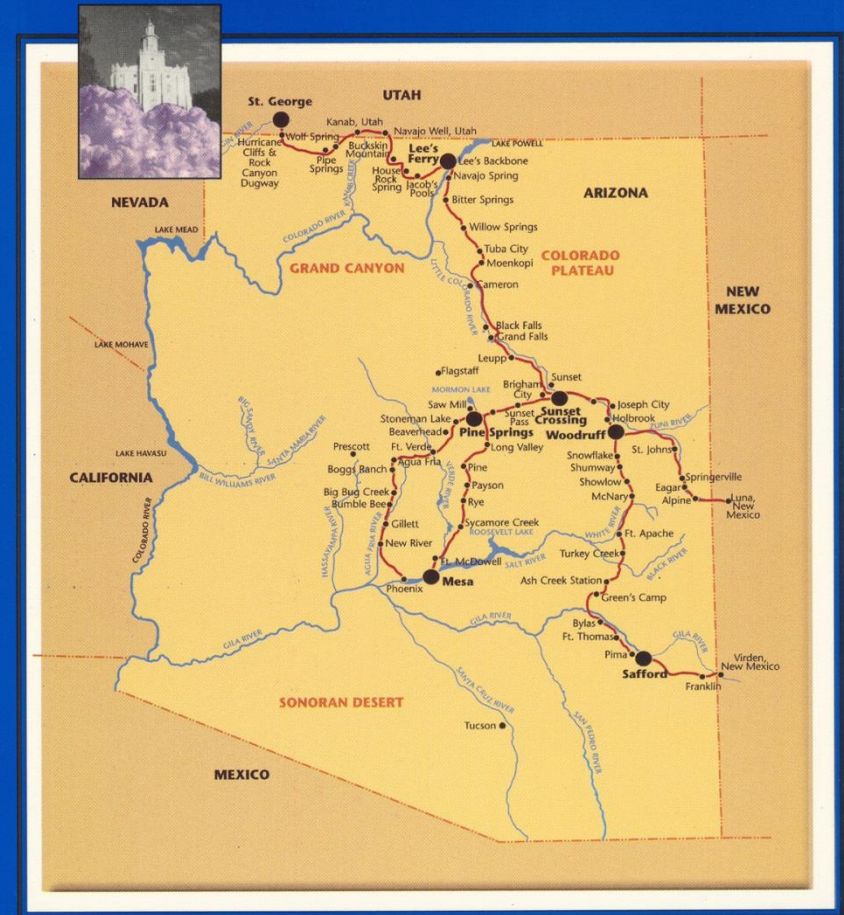
0 10 20 30 40 50 MILES

Arizona's Honeymoon Trail & Mormon Wagon Roads

Arizona's Honeymoon Trail & Other Mormon Wagon Roads

William Pedrick & Arminda Alice Hendricks Asay took this path from the Gila Valley to St George to be sealed in the temple and have their daughter Mabel sealed to them.

Aug 2009 akrc

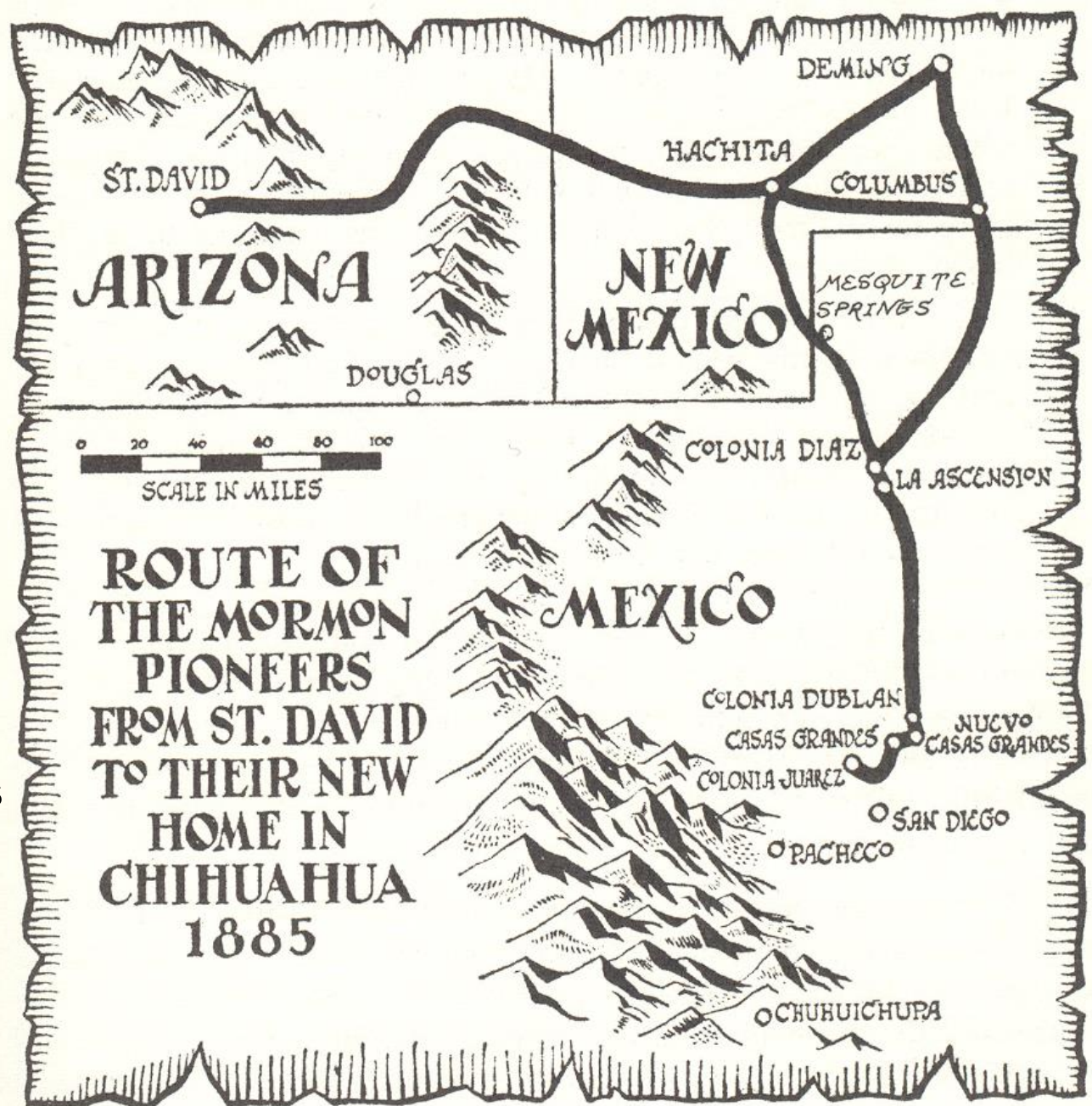


Edited by
Norma Baldwin Ricketts

Map by
Jim Byrkit

Exile to Mexico

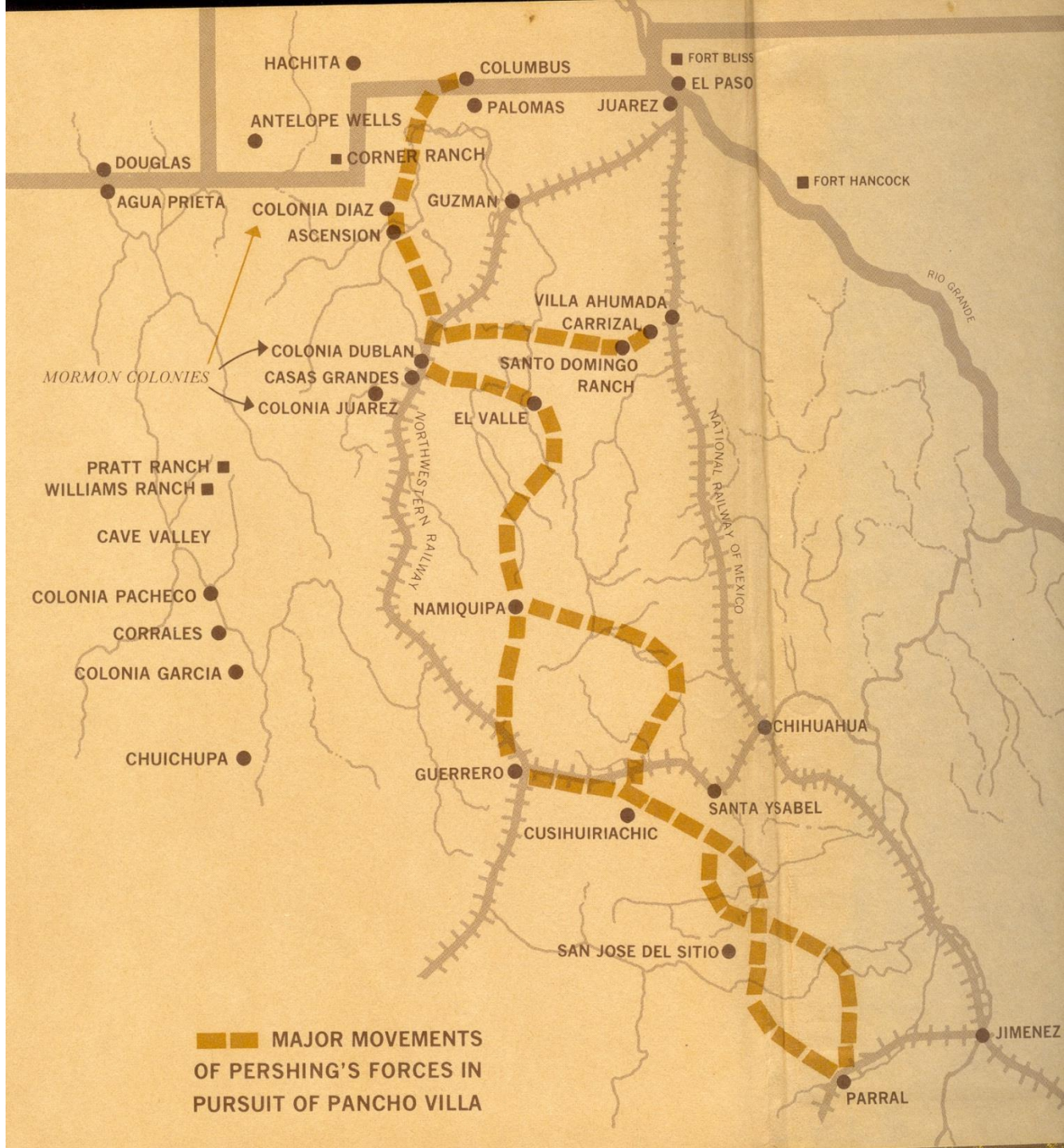
William Wallace Haws
& John Rowley took
their families
to the Mormon
Colonies in Mexico



Route of early colonists from Arizona to Colonia Dias, Juarez and Dublan. Some of other Colonies also are marked.

The Colonies in Mexico

Martha Barrett Haws raised her family in Colonia Pacheco



Church History 1820 - 1847

Ohio Map

Saints in Missouri & Illinois Map

Missouri & Illinois Map

Illinois & Iowa Map

Winter Quarters Map

Handcart Map

Salt Lake Map 1847

Saints Western Settlements Map

Arizona Honeymoon Trail

Exile to Mexico

The Colonies in Mexico

Map Summary