

Lamoreaux Maps & Documents

New York & Canada

akrc – July 2003

July 2003 edition

14 Dec 2006

France - Saintonge

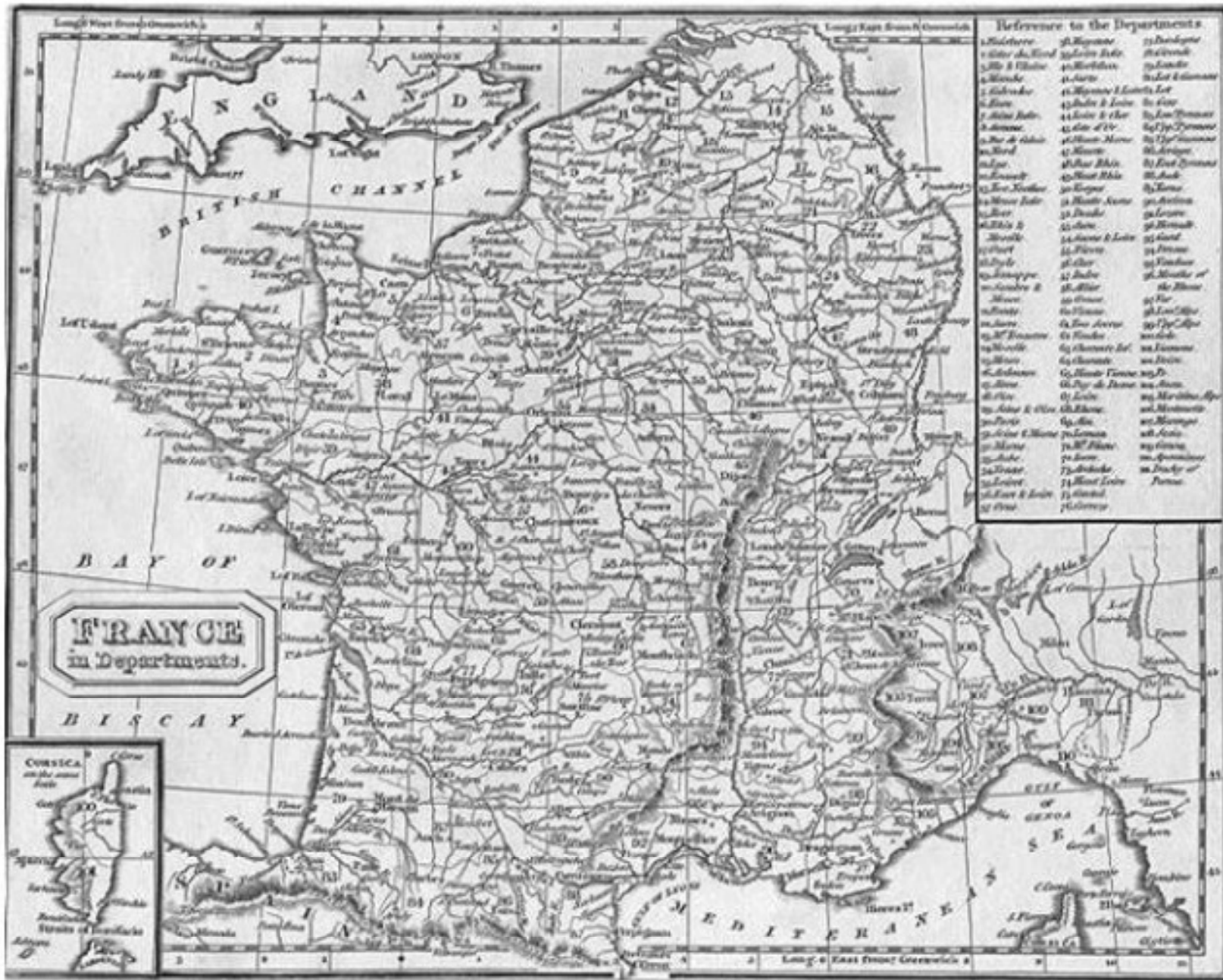


2nd La Cigales Répertoire de France



PROVINCES OF POITOU, AUNIS AND SAINTONGE

Baird *N. 100 Km 40*



Published by Thomas Kelly & Co. Paternoster Row, London.

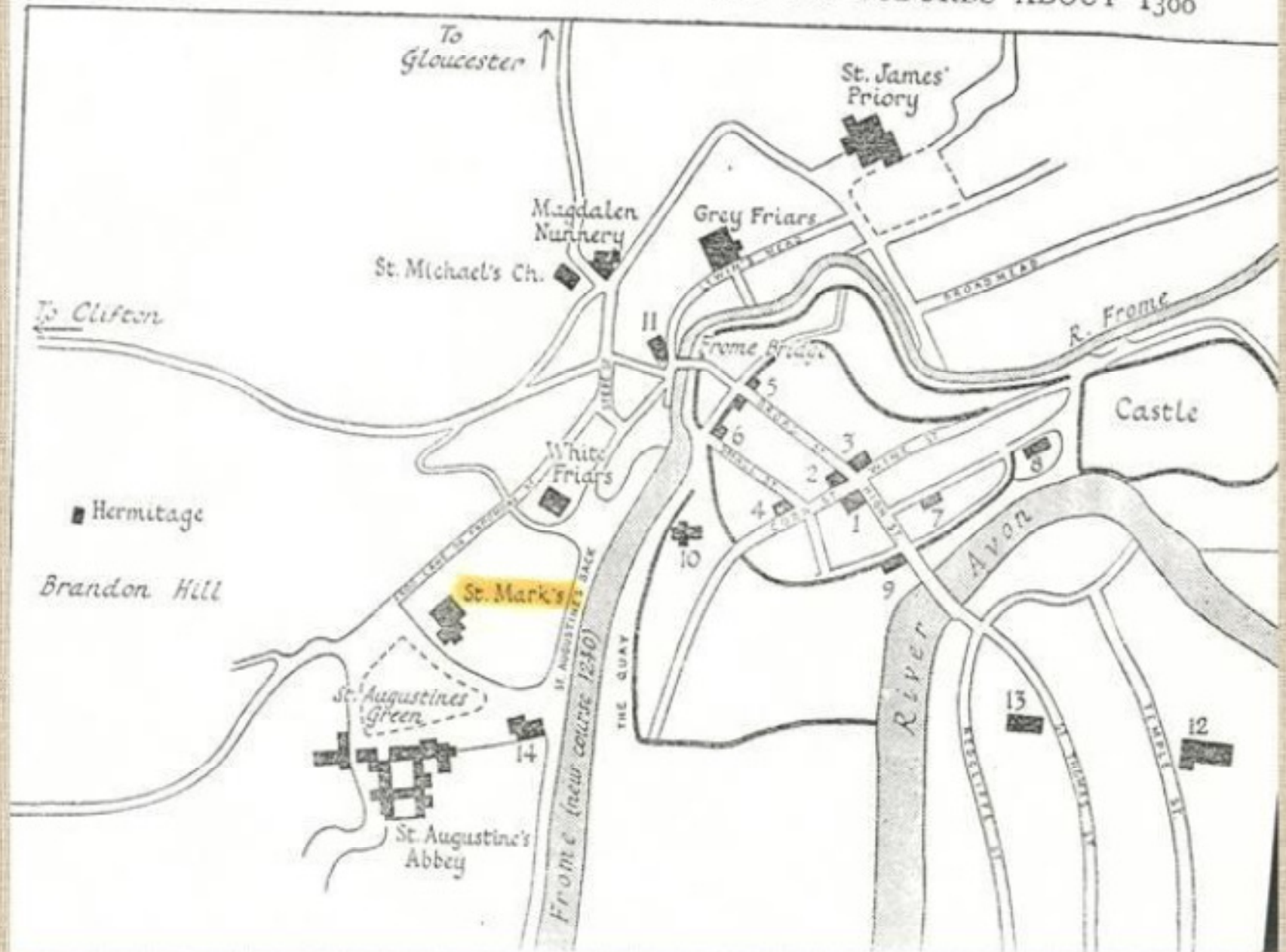
Fugitive List - Mescher, France

André Lamoreaux from Méché – Suzanne, his wife, and a sister

<p>André Lamoreaux Suzanne - wife his sister</p>	<p>André Lamoreaux Suzanne Lamoreaux Suzanne Lamoreaux</p>	<p>André Lamoreaux Suzanne Lamoreaux Suzanne Lamoreaux</p>
--	--	--

Note: no other names


BRISTOL AND ITS SUBURBS ABOUT 1300



St Marks Church - Bristol

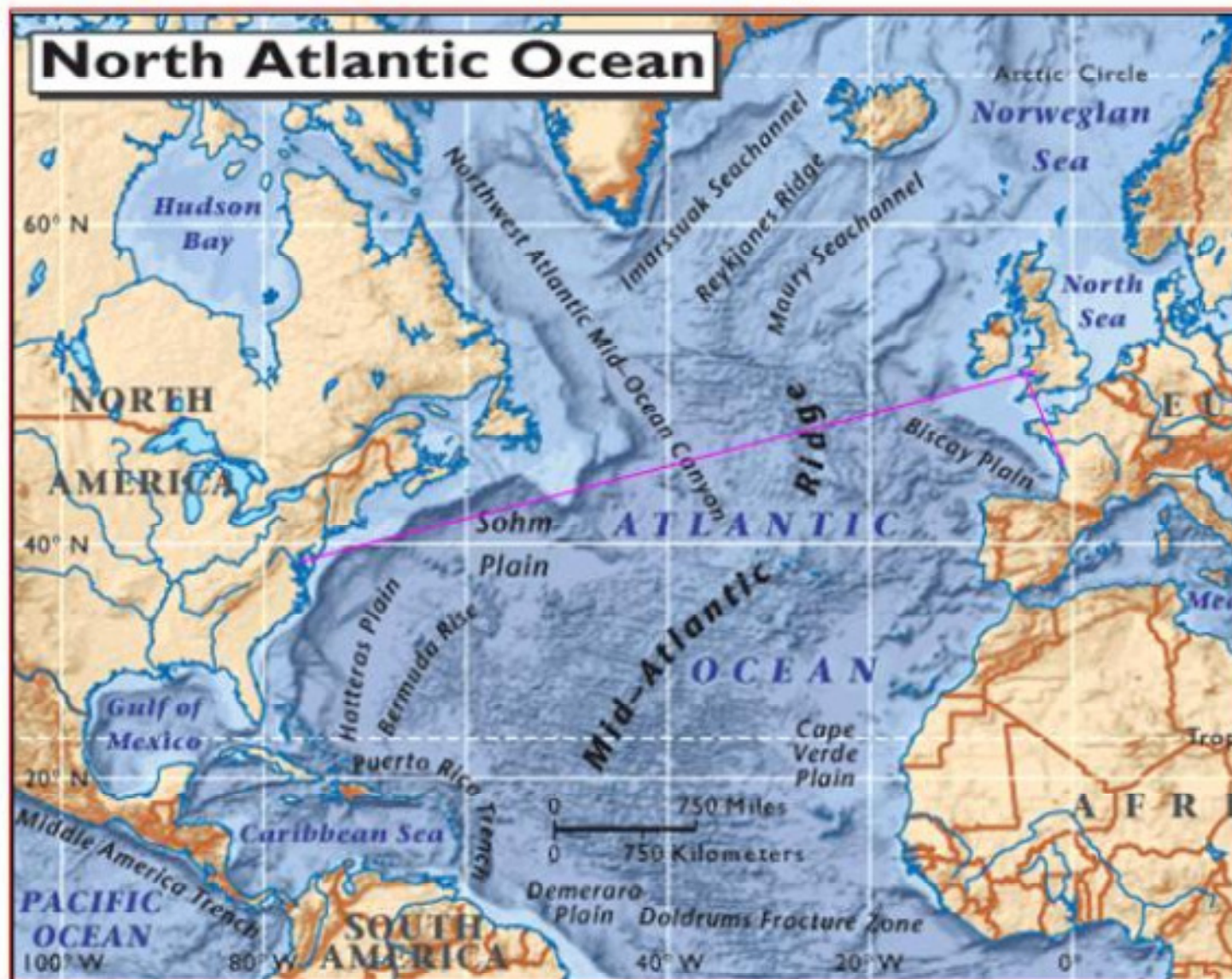


the Horsemats in Bristol 17th century



THE MAYOR'S CHAPEL, BRISTOL, ENGLAND.
(Occupied as a French Protestant Church, from 1657 to 1791.)

From France to England to New York



Andre Lamoreaux Traveled from France to England to New York by boat in the late 1600's. They left France by 1685; they were in New York by 1700.

Suzanne trusted Andre could take
them there



Thy way is in the sea, and thy path in the great waters. PSALMS 77:19


New York Was set up in 5 Wards

Andre & Suzanne lived in
the West Ward – near the ---




Map 2. New York City around 1703

New York French Church



CHURCH ON PINESTREET

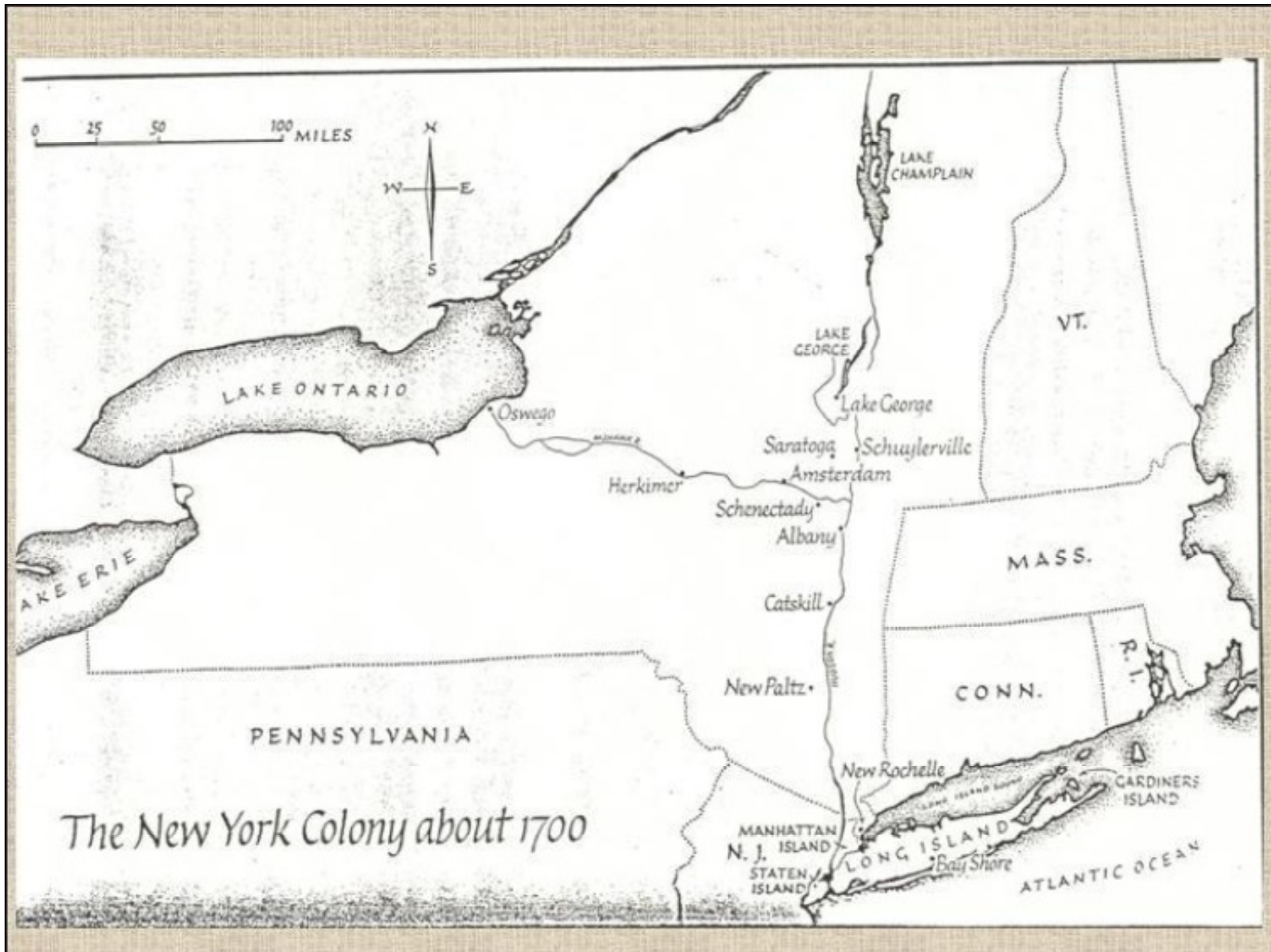
Reproduced by Dr. Gilman from an illustration in History of the French Church du St. Esprit by Dr. Maynard.




THE SECOND FRENCH PROTESTANT CHURCH, DU ST. ESPRIT, in New York

Erected on King, now Pine, Street, in 1796, of stone, plastered on the outside. It was 70 feet long and 30 wide, and was roofed with shingles. The view is from Queen, now Cedar, Street, showing the tower and churchyard, which were in the rear of the edifice; and is enlarged from a wood-cut by Anderson, after a drawing by Davis, in the New York Mirror of July 25, 1870.

L'Eglise Francois a Nouvelle York





Custom
House in
NYC 1700

From New York to Curacao

Andre was captured by French Privateers [he must have been flying a British flag] somewhere in the south Atlantic and dropped off at Curacao. He paid his way back to New York on "The Orange"



The Pirate Letter – NYC 1706

By His Excellency Edward Viscount Perceval

The Honorable Andrew Leveson Gault by His Relation to me. I do find
 that he being lately a Master of a Ship was unfortunately taken
 by a French Privateer in the West Indies, and having procured me
 a safe conduct to send the said Ship to the Coast of France in order for his
 transportation thither, but that upon the Arrival of the said Ship
 he was miserably treated, and his Majesty's Ship the Duke of York
 under your Command you are desired hereby to send to
 the said Ship a Commission from the King's Majesty
 and to receive him under my care and protection
 in New York this 4th day of May 1706

To Capt General Sir John Mordaunt
 His Majesty's Ship the Duke of York

51.1282



New York City

This map was from the Putnam County Historical Society, 63 Chestnut St., Old Spring, N.Y. 10516. The letter (dated Sept. 1, 1976) from them states: You are quite right in locating the Lamoreux leasehold in LOT #2 in Philipstown. The properties you mention are on the Lambert map. The original of this map is with the Philippe papers in the library of Columbia University, New York City. We have this pen and ink sketch of the section along the Old Albany Post Road. All of these properties were leased, not owned, as our entire county was the Philippe or Highland Patent, owned by members of the Philippe family.



Copy of Lambert's map of Water Lot #2. Philippe's Upper Patent. Made in 1768 after the partition of the Patent among the heirs of Adolph Philippe, and showing the location of the 8 tenants of that date

Philipse Patent New York

This map was from the Putnam County Historical Society, 63 Chestnut St., Old Spring, N.Y. 10516. The letter (dated Sept. 1, 1976) from them states: You are quite right in locating the Lamoreux leasehold in LOT #2 in Philipstown. The properties you mention are on the Lambert map. The original of this map is with the Philippe papers in the library of Columbia University, New York City. We have this pen and ink sketch of the section along the Old Albany Post Road. All of these properties were leased, not owned, as our entire county was the Philippe or Highland Patent, owned by members of the Philippe family.



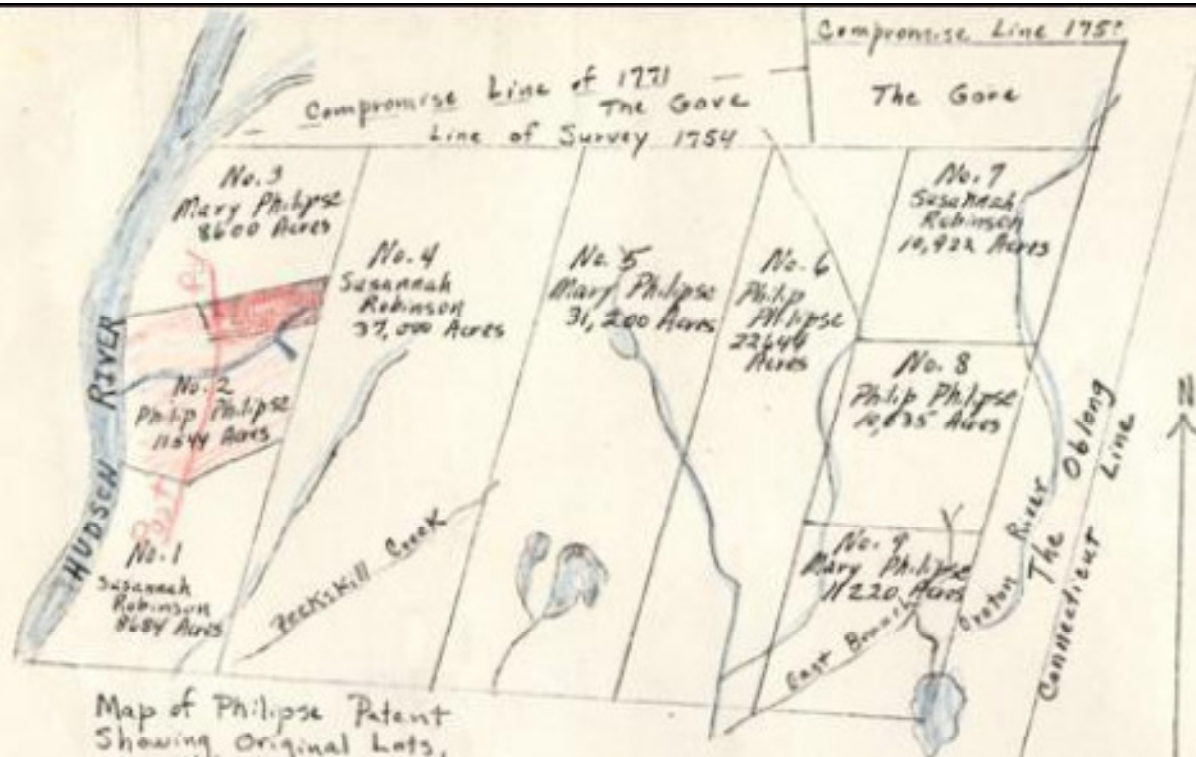
Copy of Lambert's map of Water Lot #2. Philippe's Upper Patent. Made in 1768 after the partition of the Patent among the heirs of Adolph Philippe, and showing the location of the 8 tenants of that date

Philipse Hall



PHILIPSE HALL, ON THE CORNER OF ST. NICHOLAS ST. N.Y.

A. S. LEITCH, ENGRAVER, N.Y.



Map of Philipse Patent
Showing Original Lots,
The Oblong & The Gore.

titled "Early Settlers of Putnam Co., N.Y.

This pencil sketch from a manuscript, by Fredrick C. Haacker, 1946. A copy of which is on file at the Manuscripts & History Section, New York State Library, Albany, New York call # A974.732
Microfilmed by the LIS Genealogical Society in Dec. 1967 q H 111
Salt Lake microfilm # 529,189 (4th item on film)

"The Philipse Patent was granted June 17, 1697, to Adolph Philipse, a merchant of New York, who died, in 1749, without issue, leaving his estate to his nephew, Frederick Philipse. The latter had five children; Frederick, Philip, Susannah, Mary and Margaret. By his will, dated June 6, 1751, Frederick was disinherited, and Margaret dying young, the property was equally divided among the remaining three. Philip left a widow, who married one Ogilvie; Susannah married Beverly Robinson; and Mary married Colonel Roger Morris.

"On the 7 Feb. 1754, the patent was divided into nine lots; three, each four miles square, bordering upon the Hudson and denominated "water lots"; three, each four miles wide by twelve miles long, extending north and south across the patent, and denominated "long lots"; and three, each four miles square, upon the east border, denominated "back lots". Philip, Susannah, and Mary Philipse each owned one of each kind of lots.

"At the time of the Revolution this patent was owned by Philip Philipse, and Mary and Susannah, wives of Colonel Roger Morris and Beverly Robinson, of the British army. Morris and Robinson, together with their wives, were attained, and their property was confiscated and sold by the Commissioners of Forfeitures. The property was sold chiefly to former tenants who had leased the land."

Isabelle Lamoreaux Cluff

Philipse Hall



A VIEW OF PHILLIP'S MANOR IN 1784. (NOTE THE SPELLING OF PHILIPSE)
By permission of the Author of *Philipse Manor Hall*





Map of Philipse Patent
Showing Original Lots,
The Oblong & The Gore.

titled "Early Settlers of Putnam Co., N.Y."

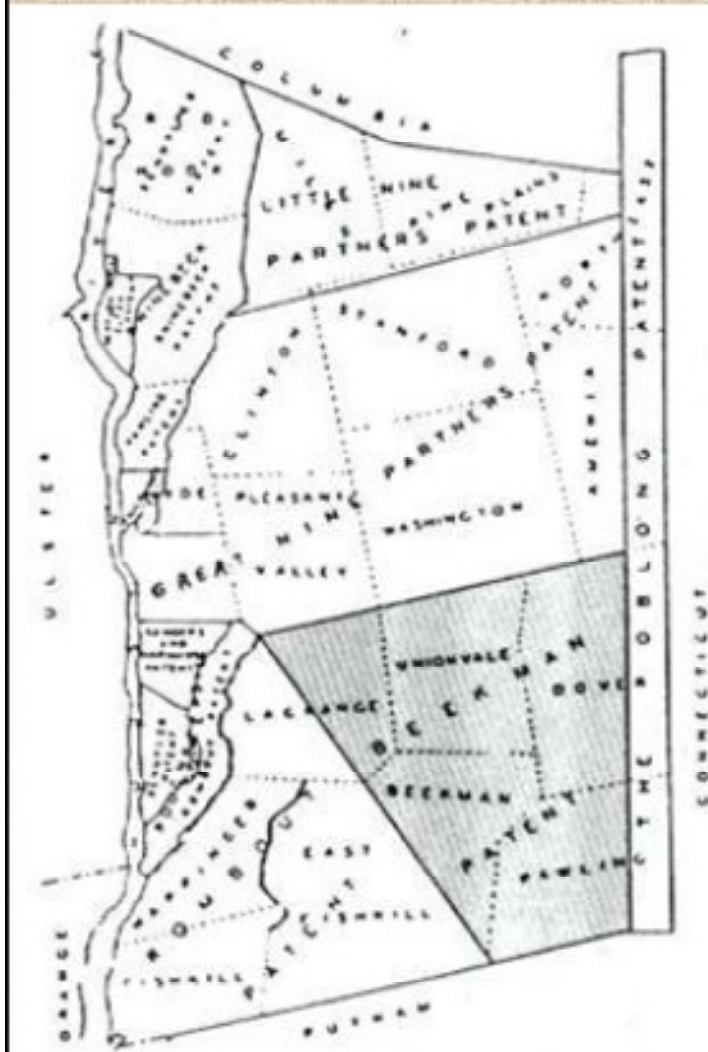
This pencil sketch from a manuscript by Frederick C. Haacker, 1946. A copy of which is on file at the Manuscripts & History Section, New York State Library, Albany, New York call # A974.732
Microfilmed by the LDS Genealogical Society in Dec. 1967 q H 111
Salt Lake microfilm # 529,189 (4th item on film)

"The Philipse Patent was granted June 17, 1697, to Adolph Philipse, a merchant of New York, who died, in 1749, without issue, leaving his estate to his nephew, Frederick Philipse. The latter had five children; Frederick, Philip, Susannah, Mary and Margaret. By his will, dated June 6, 1751, Frederick was disinherited, and Margaret dying young, the property was equally divided among the remaining three. Philip left a widow, who married one Ogilvie; Susannah married Beverly Robinson; and Mary married Colonel Roger Morris.

"On the 7 Feb. 1754, the patent was divided into nine lots; three, each four miles square, bordering upon the Hudson and denominated "water lots"; three, each four miles wide by twelve miles long, extending north and south across the patent, and denominated "long lots"; and three, each four miles square, upon the east border, denominated "back lots". Philip, Susannah, and Mary Philipse each owned one of each kind of lots.

"At the time of the Revolution this patent was owned by Philip Philipse, and Mary and Susannah, wives of Colonel Roger Morris and Beverly Robinson, of the British army. Morris and Robinson, together with their wives, were attainted, and their property was confiscated and sold by the Commissioners of Forfeitures. The property was sold chiefly to former tenants who had leased the land."

Dutchess Co. – Cortlandt Manor





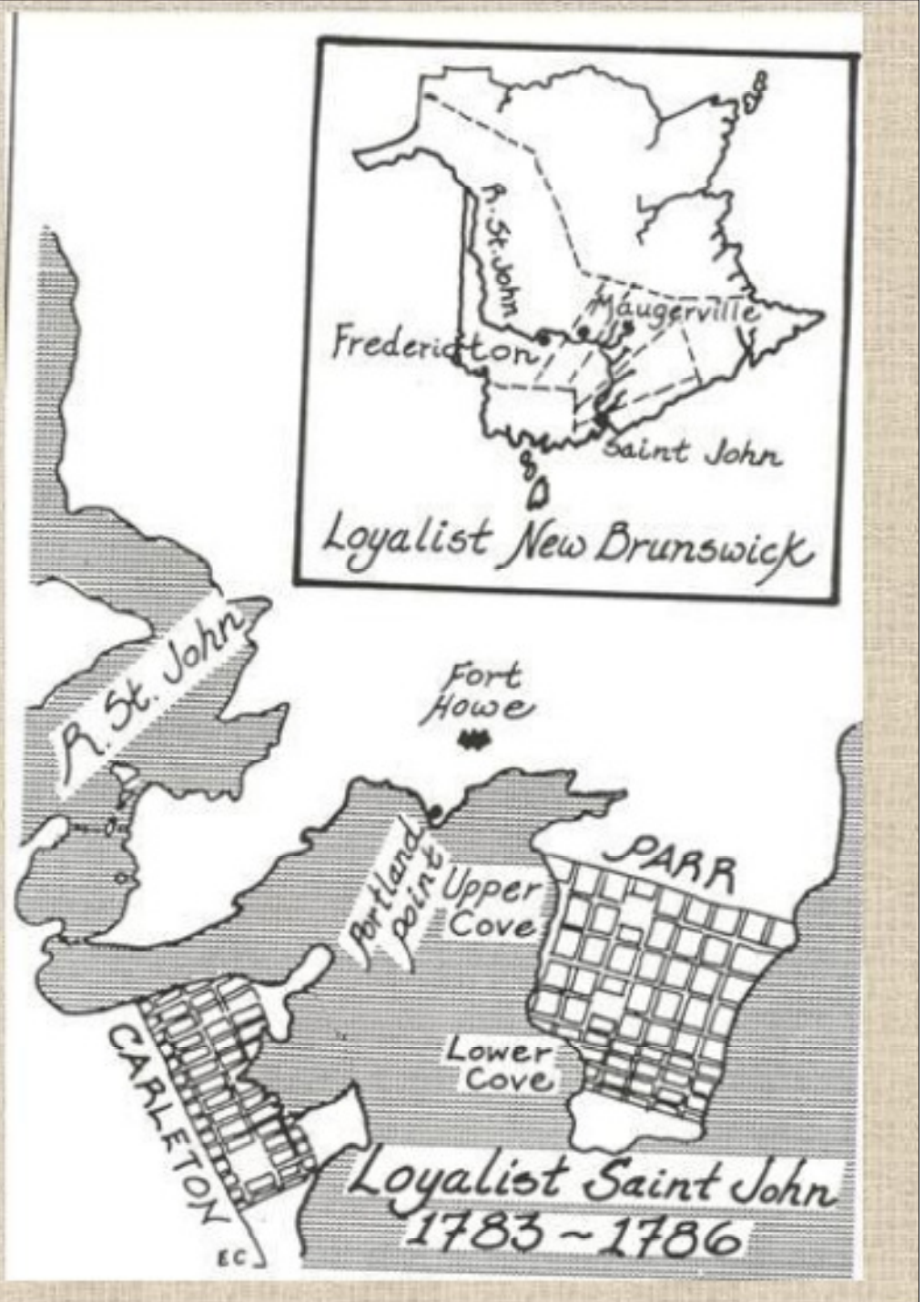
**Gideon Florance Listed on Major Villefranche's 1780 Map
of the West Point, New York Area
Excerpt from: Boynton, Edward C., *History of West Point***

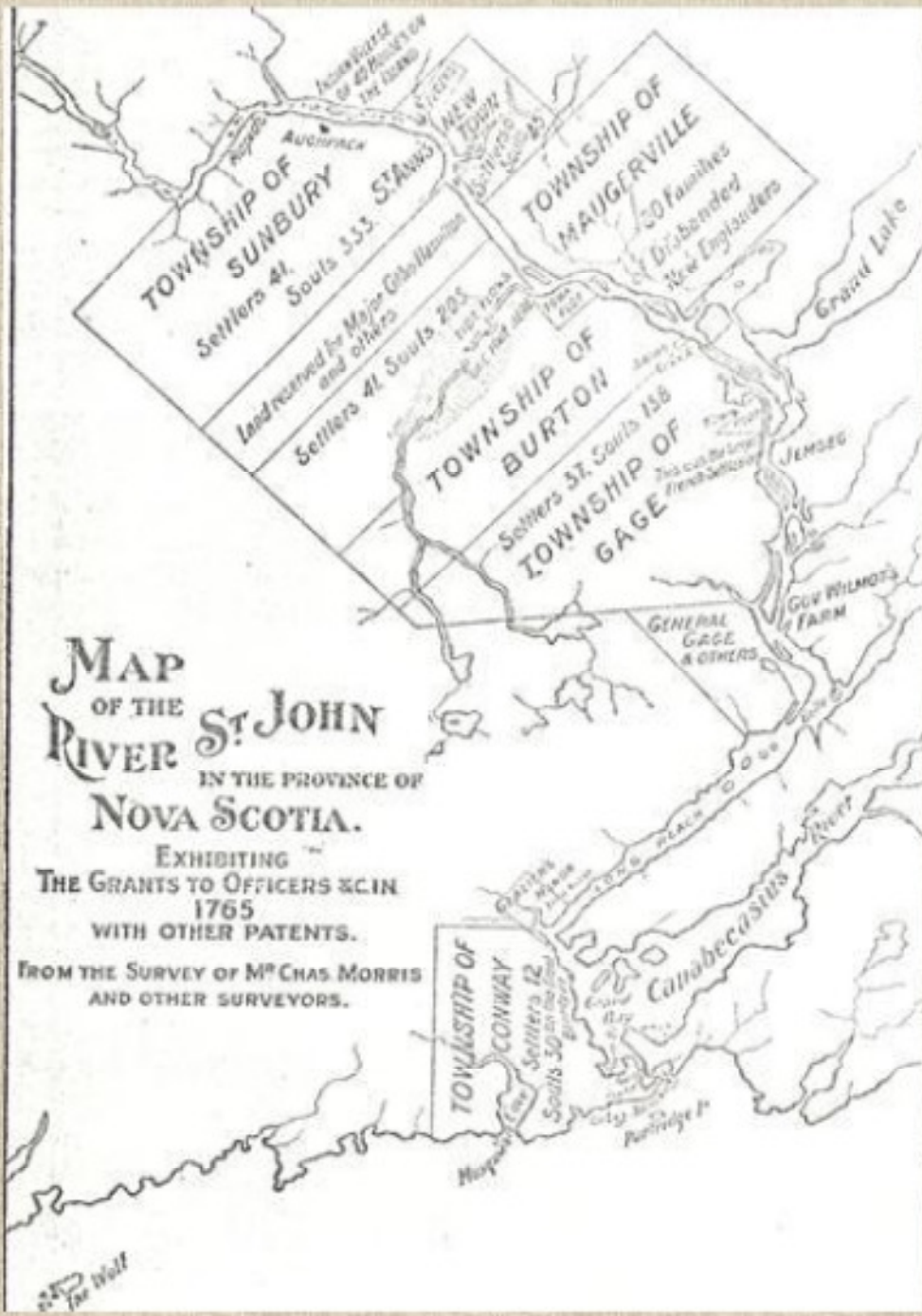
Westchester Co, New York



Parrtown, NB, Canada

The Josue Lamoreaux family came to New Brunswick on the "Spring Fleets of 1783. Dropped off with what they could carry.





The River St John NB, Canada

From The Collections of the
New Brunswick Historical
Society – vol 2